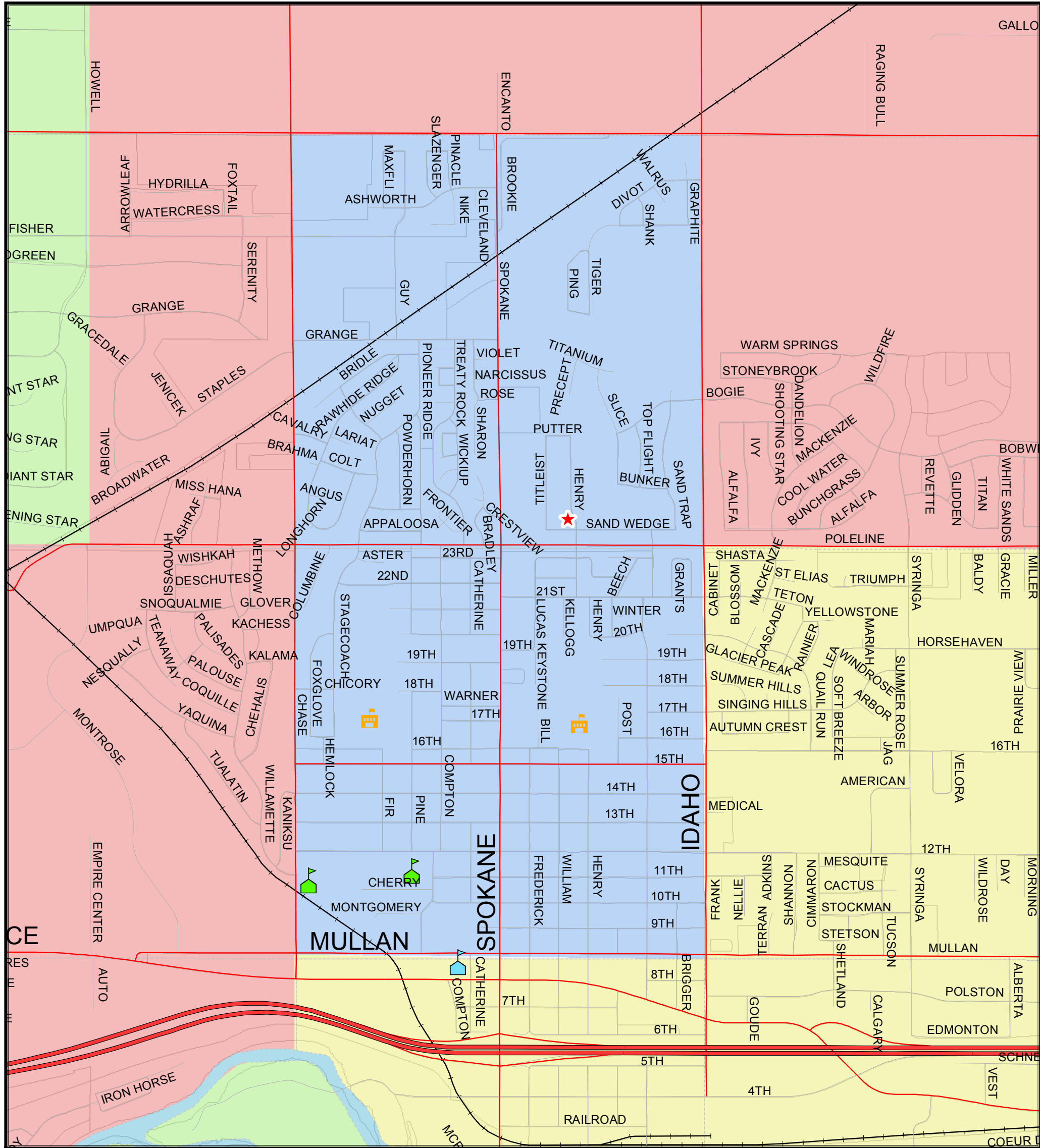



# Post Falls School District #273

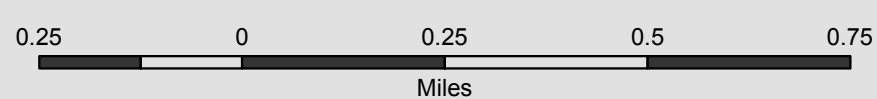


- ★ Trustee Residences
- 🏠 Kindergarten
- 🎓 Elementary School
- 🏫 Middle School
- 🏫 High School
- 📏 Post Falls Area of City Impact

## Trustee Zone 4



1:15,000  
1 inch = 1,250 feet



### Trustees Zones 2011

Approx. Total Population: 36,300  
Target Zone Population: 7,260  
(36,300 / 5 Zones)  
Highest Zone: 7,700  
Lowest Zone: 7,000  
Difference = 9%

- Trustee Zone 1  
Population: 7,100
- Trustee Zone 2  
Population: 7,000
- Trustee Zone 3  
Population: 7,300
- Trustee Zone 4  
Population: 7,200
- Trustee Zone 5  
Population: 7,700
- 🔲 District Boundary

J. P. Stravens/Planning Associates, Inc.  
2110 Ironwood Parkway  
Coeur d'Alene, ID 83814  
208.664.0409  
www.jpstravens.com