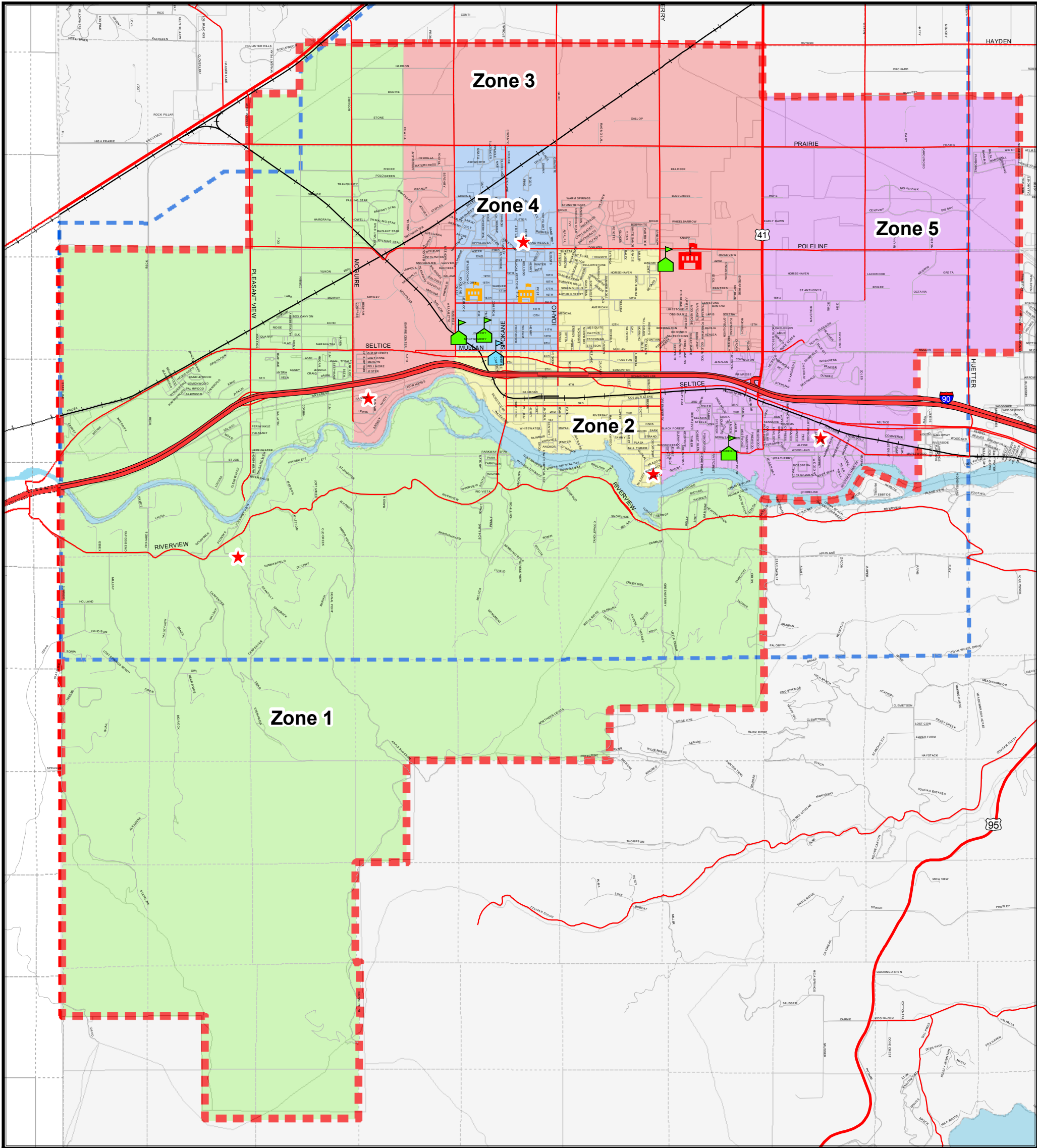








Post Falls School District #273

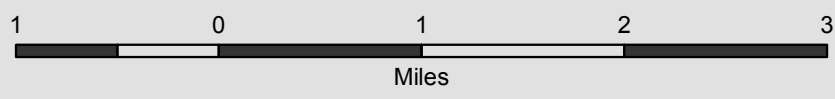


-  Trustee Residences
-  Kindergarten
-  Elementary School
-  Middle School
-  High School
-  Post Falls Area of City Impact

Trustee Zone 1









1:60,000
1 inch = 5,000 feet



Trustees Zones 2011

Approx. Total Population: 36,300
Target Zone Population: 7,260
(36,300 / 5 Zones)
Highest Zone: 7,700
Lowest Zone: 7,000
Difference = 9%

-  Trustee Zone 1
Population: 7,100
-  Trustee Zone 2
Population: 7,000
-  Trustee Zone 3
Population: 7,300
-  Trustee Zone 4
Population: 7,200
-  Trustee Zone 5
Population: 7,700
-  District Boundary

J. P. Stravens/Planning Associates, Inc.
2110 Ironwood Parkway
Coeur d'Alene, ID 83814
208.664.0409
www.jpstravens.com